






LEGEND AND SUMMARY OF BILTMORE EQUESTRIAN CENTER WEST RANGE TRAILS

From West Range Parking Lot

West Range Trails are loops starting from the bridge over the French Broad River below Antler Hill that are accessed by the **BLACK ACCESS** Trail that connects the Day Trailer Parking area to the bridge. Mileages for loops are from bridge. Connector trails provide short cuts for those desiring shorter loops. Mileages differ minimally when from the West Range Parking Lot per se (on Alta Vista).

BLUE WEST	9.3 miles		Counterclockwise loop - access from parking lot
RED/YELLOW ACCESS	.6 Miles		
ORANGE WEST	10.4 miles		Counterclockwise loop - access from Red Arrows w Yellow Disc Access Trail
GREEN WEST	11.9 miles		Counterclockwise loop - access from Red Arrows w Yellow Disc Access Trail
BLACK WEST	12.3 miles		Clockwise loop - access from Red Arrows w Yellow Disc Access Trail
			At 0.8 mi., Black/Yellow Short connects back to Black. 4.2 mi. loop
YELLOW WEST	6.9 miles		Clockwise loop – access from other trails on map.

Sheep Barn ROAD Water Trough. All trails all come past a water trough across from cow pasture on Sheep Barn Road enabling switching from one color to the other to mix loops.

BAREFOOT HORSE OPTIONS: BLACK, GREEN, and ORANGE to BLACK are suitable for barefoot horses as the trails are mainly forested trails or there is the option to ride on the grass next to any gravel roads except for short sections.

MARKING: Follow ARROWS! Loops are marked with diamonds with black arrows attached to trees or stakes Diamond is in the color of the trail. Black Trail is marked w black diamonds with white arrows.



At turns, expect one or more warning arrows before the turn. Example - turn arrow for green trail.



There are confirming straight arrows after turns. Example - confirming arrow for Blue trail.



There are occasional “go straight” arrows along the trail. Example straight arrow for Yellow Trail.



Color-matched plates with **Large Black X mean wrong way** on the loop of *that color octagon*.



All Connector Trails marked w/ Yellow Discs w/ Red Arrows



Gravel Roads on Biltmore Estate

SUPER IMPORTANT FOR SAFETY

If you meet any Segways groups, you MUST come to a walk, carefully continue past the Segways, and walk until safe to resume your trot/canter. Please obey the Trail Guide.

Do NOT go into the French Broad River or ponds at any point! . NO SMOKING ON TRAILS

EMERGENCY: Biltmore Security 828-225-1234; Biltmore Equestrian Center 828-225-1454.