






LEGEND AND SUMMARY OF BILTMORE EQUESTRIAN CENTER DAY RIDER TRAILS





Summary of East Side Day Trails – North Section

ORANGE	14.6 miles		counterclockwise loop (orange dots on summary map) Start behind Day Trailer Parking area to the right.
RED NORTH	16.2 miles		figure eight w/ 11.8 miles counterclockwise alternative w/o top of figure 8 Start behind Day Trailer Parking area to the right.
WHITE RIVER	13.6 miles		counterclockwise loop (pink on map, white diamonds on trail) Start downstream on River Rd.
WHITE FOREST	15.2 miles		counterclockwise loop (pink on map, white diamonds on trail) Start downstream on River Rd. (pink dashes on summary map)
BLACK ACCESS	6.0 miles		Out and back used for access to bridge over to West Side Trails when open Start downstream on River Rd.

Red North can be ridden as a 11.8 mile counterclockwise loop by eliminating the top of the figure eight.

White River and White Forest can be combined into a 25.0 mile - two clockwise loops.

Summary of East Side Trails – South Section

BLUE	18.4 miles		two clockwise loops connected by 2-way leg on River Rd (blue dots on summary) Starts upstream on River Rd. (w alternate return when gate closed – 19.7 miles)
RED SOUTH	18.7 miles		two clockwise loops connected by 2-way leg on River Rd Starts upstream on River Rd. (2 alternative return when gate close – 20.0 miles)
GREEN	8.0 miles		counterclockwise loop (green dashes on summary map) Start behind Day Trailer Parking area to the right.
YELLOW	9.5 miles		clockwise loop Start behind Day Trailer Parking area to the right.

MARKING: Follow ARROWS! Loops are marked with diamonds with black arrows attached to trees or stakes
Diamond is in the color of the trail. Black Trail is marked w black diamonds with white arrows.



At turns, expect one or more warning arrows before the turn. Example - turn arrow for green trail.



There are confirming straight arrows after turns. Example - confirming arrow for Blue trail.



There are occasional “go straight” arrows along the trail. Example straight arrow for Yellow Trail.



Color-matched plates with **Large Black X mean wrong way** on the loop of *that color octagon*.



Connector Trails marked w/ Yellow Discs w/ Red Arrows that provide alternative returns.



Paved Roads on Biltmore Estate



Gravel Roads on Biltmore Estate

SUPER IMPORTANT FOR SAFETY

If you meet any carriage or guided trail ride group, you MUST come to a walk, carefully continue past the carriage/group, and walk until safe to resume your trot/canter. Please obey the Trail Guide.

In congested areas, please obey all signs about walking or trotting only.

Do NOT go into the French Broad River or lagoon/lakes at any point! . NO SMOKING ON TRAILS

EMERGENCY: Biltmore Security 828-225-1234; Biltmore Equestrian Center 828-225-1454.