




LEGEND AND SUMMARY OF BEC YELLOW DAY RIDER TRAIL


YELLOW 9.5 miles  clockwise loop
Start behind Day Trailer Parking area to the right.

YELLOW EAST: Riders start on the trail behind the Day Trailer Parking Lot, turn right and go .4 mile to BEC area, turn left up gravel road away from the river and into the woods. The trail runs through woods for about 7.5 miles before descending to the French Broad. Turn right onto River Rd, a gravel road along the river. Follow downstream for about 1 mile to Day Trailer Parking area.



MARKING: Follow YELLOW ARROWS! Loops are marked with diamonds with black arrows attached to trees or stakes Diamond is in the color of the trail. Black Trail is marked w black diamonds with white arrows.

 At turns, expect one or more warning arrows before the turn. Example - turn arrow for YellowTrail.

 There are confirming straight arrows after turns. Example - confirming arrow for Yellow Trail.

 There are occasional “go straight” arrows along the trail. Example - straight arrow for YellowTrail.

 Color-matched octagons with **Large Black X mean wrong way** on the loop of *that color octagon*.

 Paved Roads on Biltmore Estate
 Gravel Roads on Biltmore Estate

SUPER IMPORTANT FOR SAFETY

If you meet any carriage or guided trail ride group, you MUST come to a walk, carefully continue past the carriage/group, and walk until safe to resume your trot/canter. Please obey the Trail Guide.

In congested areas, please obey all signs about walking or trotting only.

Do NOT go into the French Broad River or lagoon/lakes at any point! . NO SMOKING ON TRAILS

EMERGENCY: Biltmore Security 828-225-1234; Biltmore Equestrian Center 828-225-1454.